

Legend:

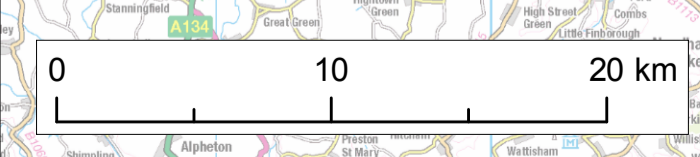
- Order limits
- Sheet boundary (onshore)
- Sheet boundary (offshore)

Project: Norfolk Vanguard Offshore Wind Farm  
 Report: Development Consent Order

Title:  
 2.10 Plan showing any Crown land (key plan)

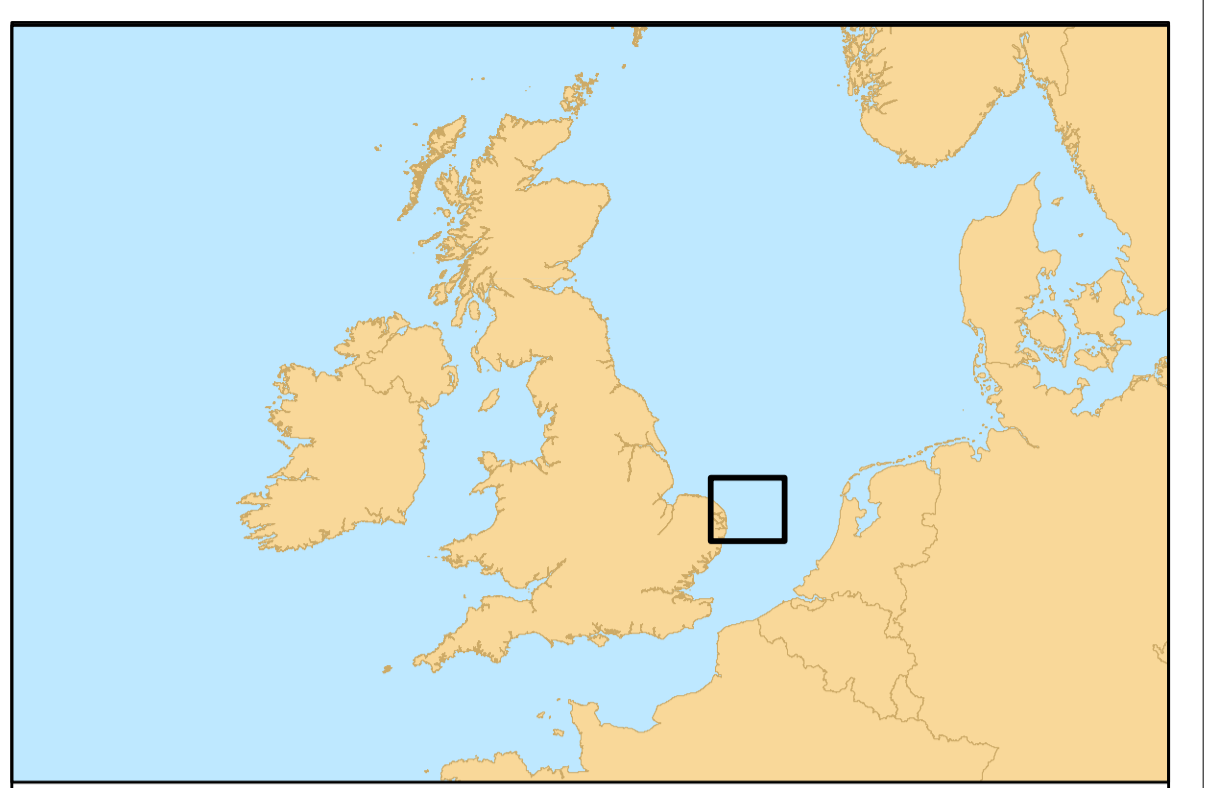
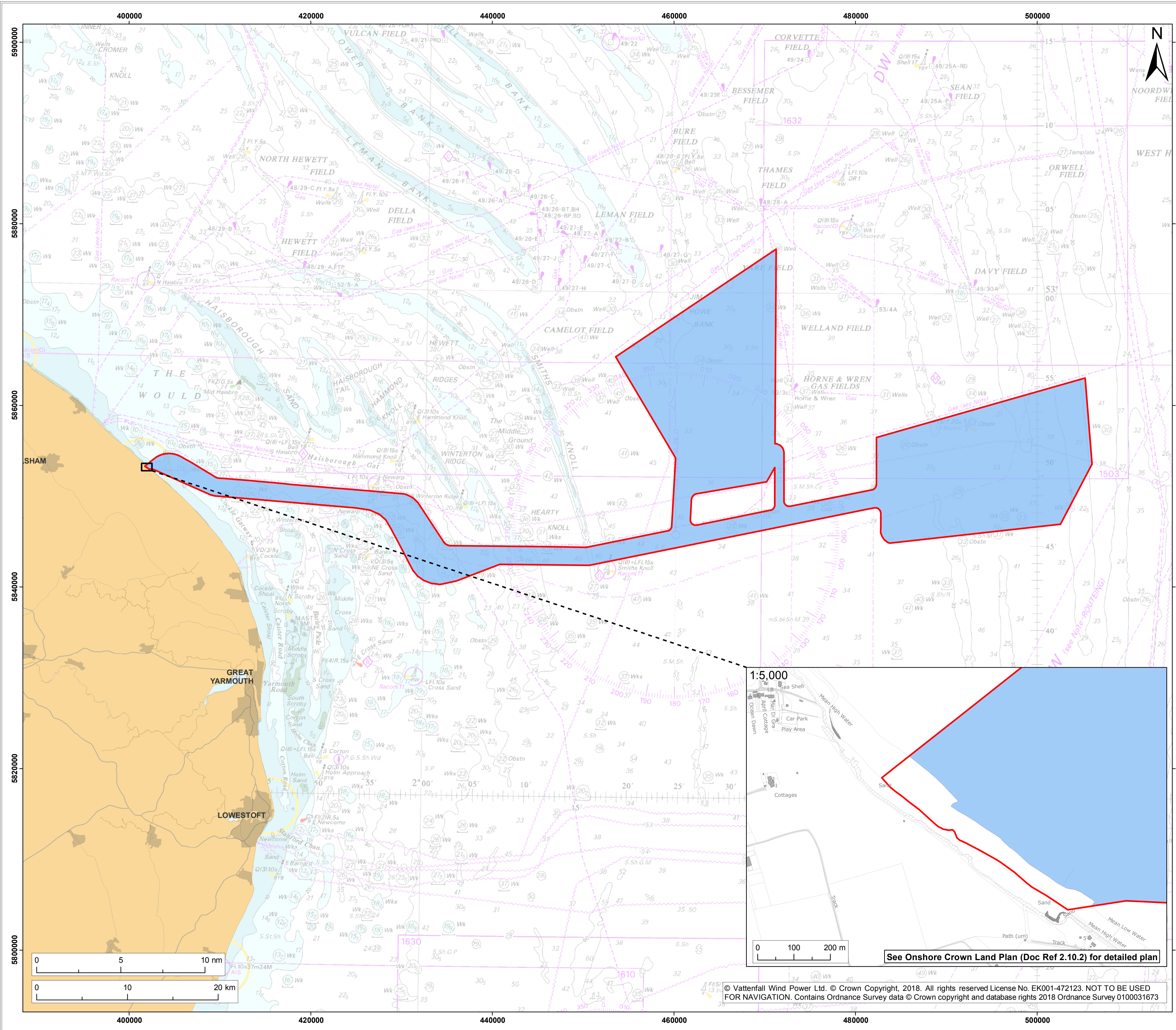
Doc Ref:	APFP Ref:	Drawing No:			
2.10	5(2)(n)	PB4476-006-000-018			
Revision:	Date:	Drawn:	Checked:	Size:	Scale:
01	01/06/2018	LB	GK	A1	1:275,000

Co-ordinate system: British National Grid EPSG: 27700



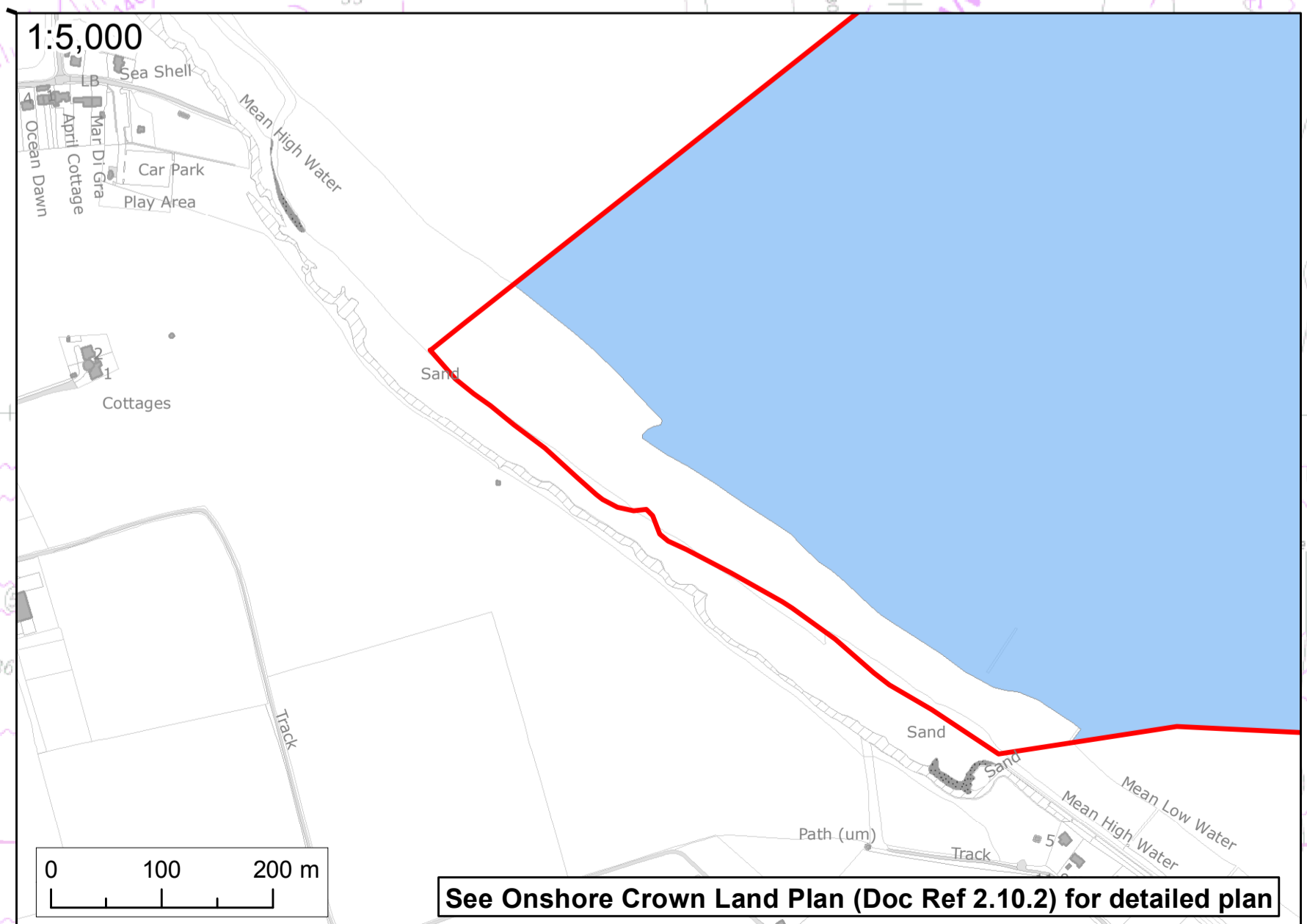
© Vattenfall Wind Power Ltd 2018. Contains Ordnance Survey data  
 © Crown copyright and database rights 2018 Ordnance Survey 0100031673





**Legend:**

- Order limits
- Crown land

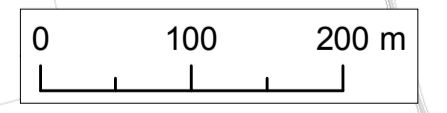
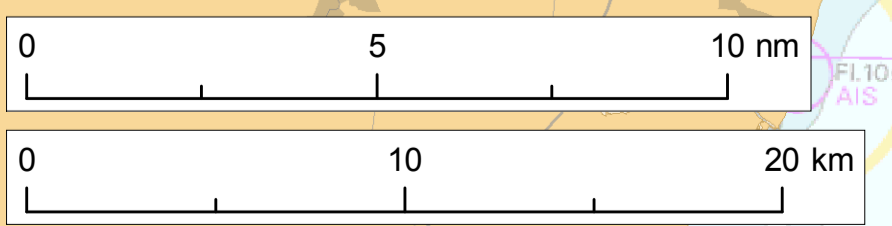


Project: **Norfolk Vanguard Offshore Wind Farm**      Report: **Development Consent Order**

Title: **2.10 Plan showing any Crown land (offshore)**

Doc Ref:	APFP Ref:	Drawing No:			
2.10.1	5(2)(n)	PB4476-006-000-019			
Revision:	Date:	Drawn:	Checked:	Size:	Scale:
03	01/06/2018	LB	GK	A1	1:200,000
02	02/05/2018	LB	GK	A1	1:200,000

Co-ordinate system: ETRS 1989 UTM Zone 31N      EPSG: 25831



See Onshore Crown Land Plan (Doc Ref 2.10.2) for detailed plan

